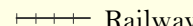
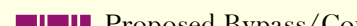
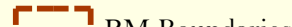







**Map 3.
Transportation**

-  Railways
-  Proposed Bypass/Controlled Access Highway
-  RM Boundaries
-  Urban Municipalities
-  Development Control Areas
-  National Boundary

0 1.25 2.5 5 KM

