



**ZONING DISTRICT MAP**

**Hamlet of Hitchcock**

This is the Zoning District Map referred to in Bylaw No. 2014-2 adopted by the Rural Municipality of Estevan No. 5.




*Doreen K...*  
REEVE

*North*  
ADMINISTRATOR



**MINISTRY OF GOVERNMENT RELATIONS**

**Zoning Districts**

- AR - Agricultural/Resource
- AR-H - Agricultural/Resource Holding
- CR - Country Residential
- R1 - High Density Residential
- MHP - Mobile Home Park
- H - Hamlet
- LLH - Large Lot Hamlet
- PUD-C - Planned Unit Development
- LD - Lakeshore Development
- LDA - Lakeshore Development Accessory
- HPCI - High Profile Comm/Industrial
- COM1 - Commercial
- IND1 - Industrial
- CS - Community Service
- RS - Recreational Storage
-  AP - Airport Overlay
-  Flight Manoeuvring Overlay
-  Lakeshore Development/Agricultural Resource Overlay

